







**Kings Furlong Infant, Nursery & Junior**

-  School
-  School Catchment
  - 0 - 5 Minutes Walk (0 - 400m)
  - 5 - 10 Minutes Walk (400 - 800m)
  - 10 - 15 Minutes Walk (800 - 1200m)
  - 15 - 20 Minutes Walk (1200 - 1600m)
  - 20 - 25 Minutes Walk (1600 - 2400m)
-  Pedestrian Entrances
-  Footpaths
-  Park and stride options
-  Scooter & cycle storage



**Park & Stride Map**

*Help make the school run safer for your children - walk, scoot, cycle or park & stride to school.*

Please avoid parking on the roads in the immediate vicinity of the school. There are so many people parking here that it has proved impossible for an emergency vehicle to get through and pedestrians find it very hard to cross between the cars.

**The Highway Code specifies:**  
**Rule 243 - DO NOT stop or park:**

- near a school entrance
- anywhere you would prevent access for Emergency Services
- opposite or within 10 metres (32 feet) of a junction, except in an authorised parking space
- in front of an entrance to a property
- on a bend

**Rule 244: Parking on the pavement** can obstruct and seriously inconvenience pedestrians, people in wheelchairs or with visual impairments and people with prams or pushchairs.

*Please adhere to this guidance*



**5 good reasons to Walk to School**

1. Save money
2. Boost brain power
3. Become street savvy
4. Enjoy quality family time
5. Kick start a healthy lifestyle

Live in South Ham? Why not walk or scoot to school using the "Blue Bridge" and connecting footpaths?



**DANGER ZONE!**  
**AVOID PARKING HERE**

© Crown copyright and database rights 2015 Ordnance Survey [100019180]. You are permitted to use this data solely to enable you to respond to, or interact with, the organisation that provided you with the data. You are not permitted to copy, sub-licence, distribute or sell any of this data to third parties in any form.